

24TH AVE. S.E.

AREA I



SCALE:  
HOR. 1" = 50'  
VERT. 1" = 2'

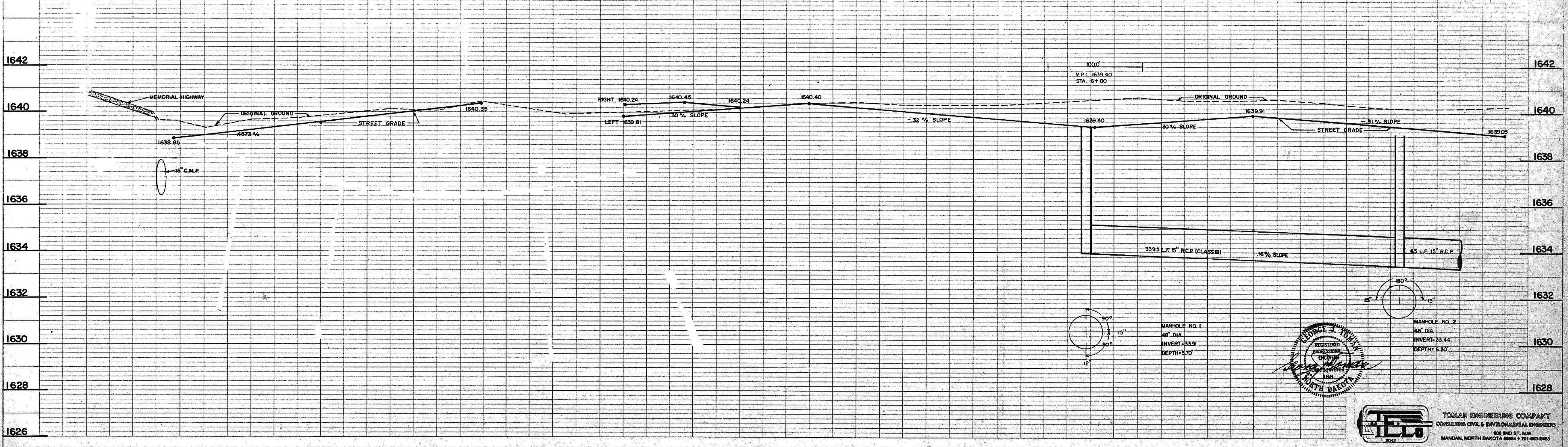
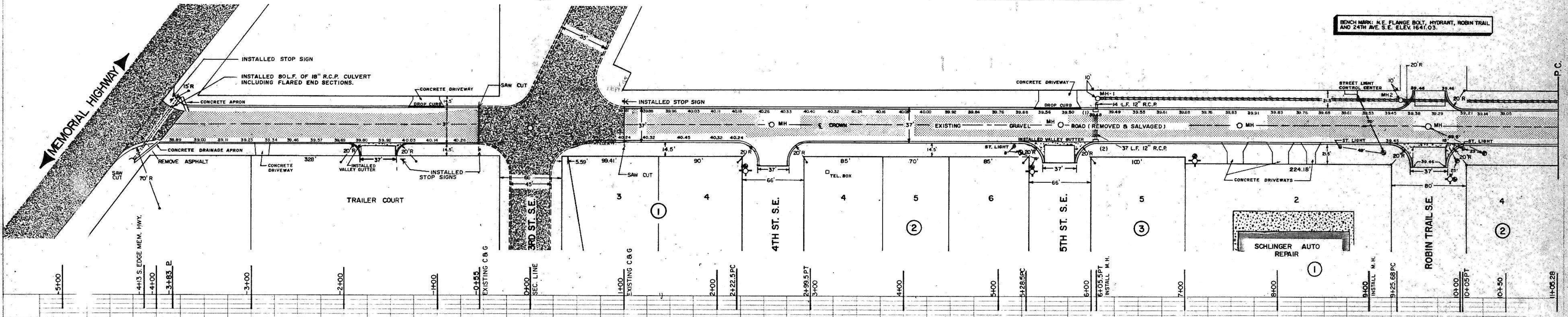
BENCH MARK: TOP OF IRON PIPE, N.W. CORNER, SECTION 36, ELEV. 1640.17

CONSTRUCTION NOTES:  
1. CATCH BASIN ADJUSTMENT TO BE INCIDENTAL TO CURB & GUTTER INSTALLATION.  
2. GRAVEL TO BE REMOVED & SALVAGED.

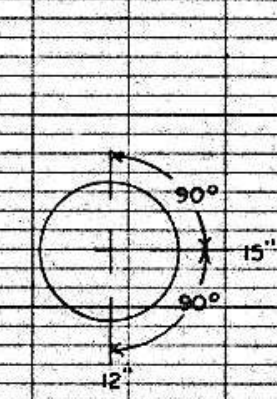
BENCH MARK: N.E. FLANGE BOLT, HYDRANT, 5TH ST. AND 24TH AVE. S.E. ELEV. 1641.34

BENCH MARK: N.E. FLANGE BOLT, HYDRANT, ROBIN TRAIL AND 24TH AVE. S.E. ELEV. 1641.03

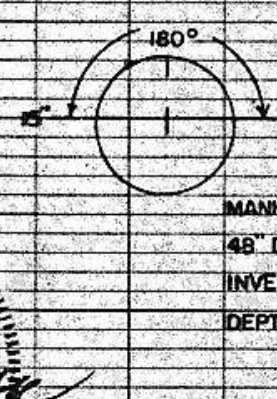
PLAN AS-BUILT CORRECTIONS  
DATE: 11-05-28  
BY: JRM



PROFILE  
DATE: 11-05-28  
BY: JRM



MANHOLE NO. 1  
48" DIA.  
INVERT: 333.91  
DEPTH: 5.70'



MANHOLE NO. 2  
48" DIA.  
INVERT: 334.44  
DEPTH: 5.30'



TOMAN ENGINEERING COMPANY  
CONSULTING CIVIL & ENVIRONMENTAL ENGINEERS  
806 2ND ST. N.W.  
MANDAK, NORTH DAKOTA 58554 • 701-663-0463