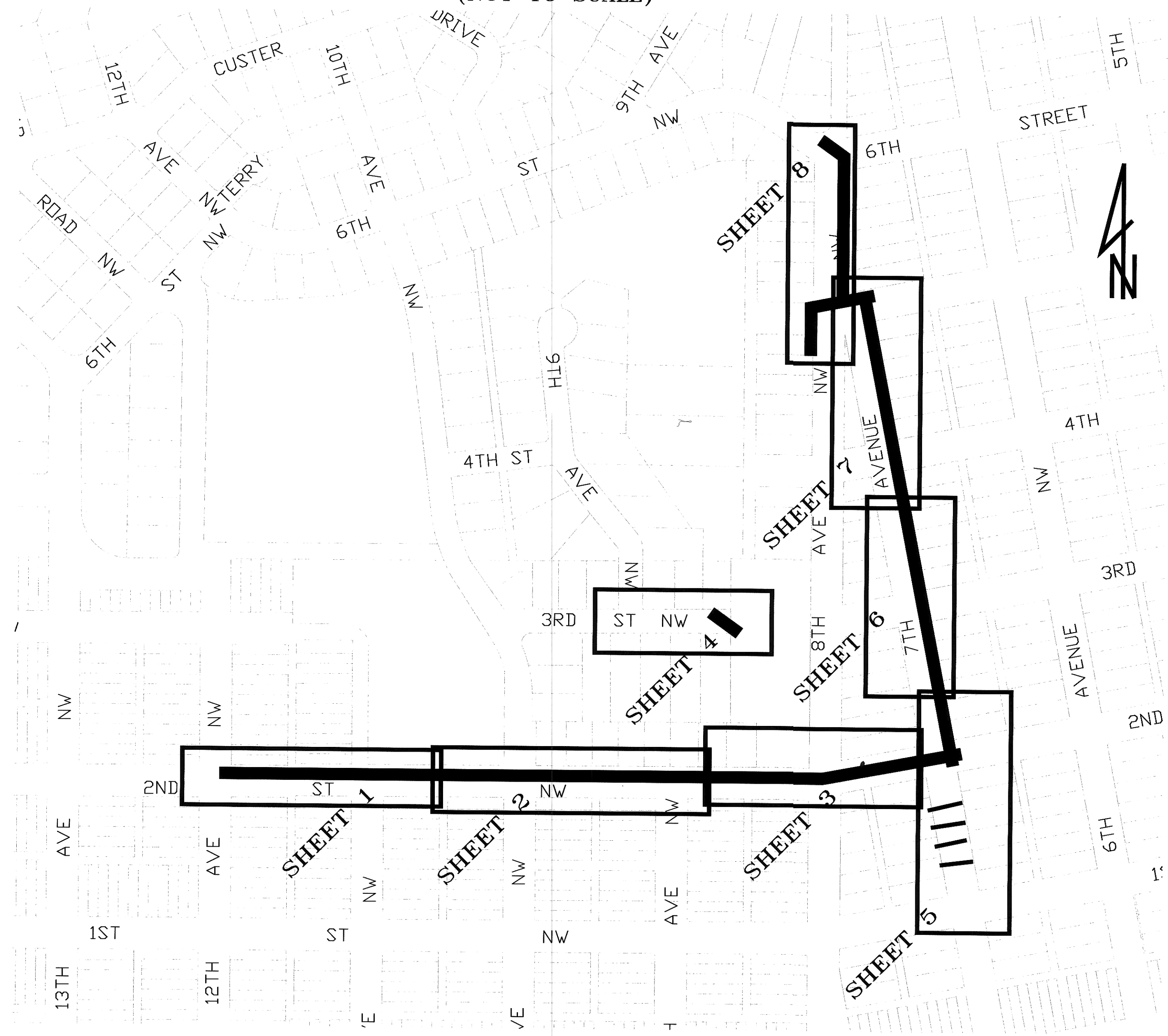


VICINITY MAP
(NOT TO SCALE)

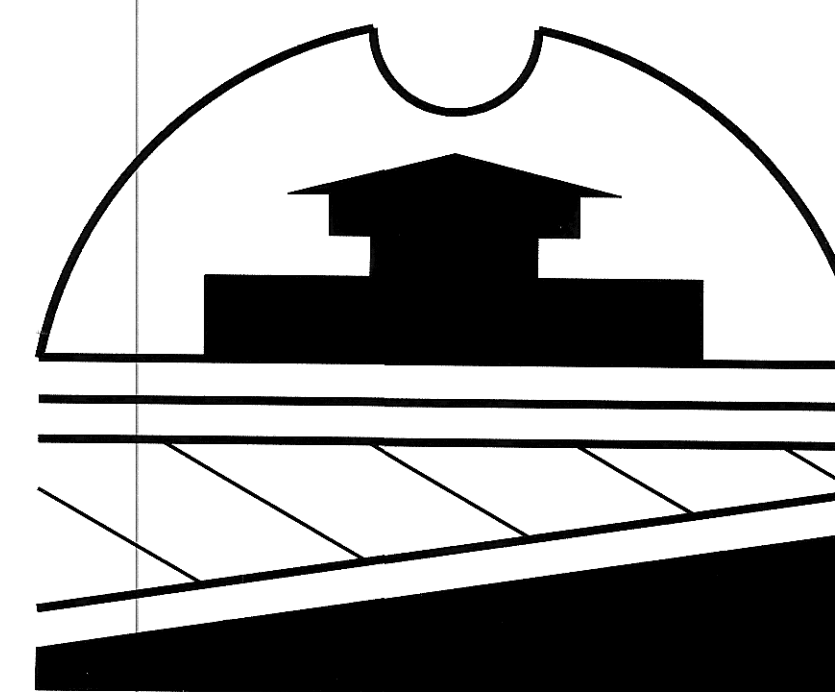


PROJECT SHEET INDEX

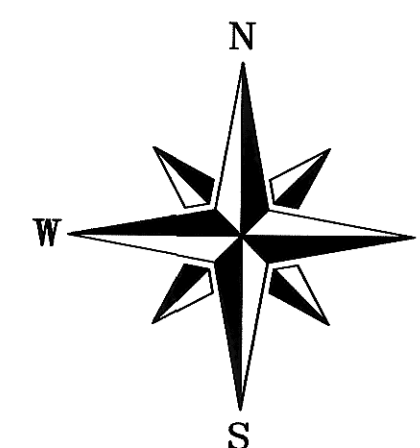
- SHEET 1- 2ND ST NW FROM 12TH AVE TO 11TH AVE
- SHEET 2- 2ND ST NW FROM 11TH AVE TO 9TH AVE
- SHEET 3- 2ND ST NW FROM 9TH AVE TO 7TH AVE
- SHEET 4- 3RD ST NW FROM 9TH AVE EAST TO CUL-DE-SAC
- SHEET 5- 7TH AVE NW FROM 1ST ST TO 2ND ST
- SHEET 6- 7TH AVE NW FROM 2ND ST TO 4TH ST
- SHEET 7- 7TH AVE NW FROM 4TH ST TO 5TH ST
- SHEET 8- 8TH AVE NW FROM 5TH ST TO 6TH ST

CITY OF
MANDAN

MANDAN CITY HALL - 205 2nd Avenue NW
MANDAN, NORTH DAKOTA 58554



CONSTRUCTION PLANS
FOR
WATER IMPROVEMENT
PROJECT #2002-03
MANDAN, NORTH DAKOTA



ENGINEER'S CERTIFICATE

I, THOMAS R. LITTLE, BEING A REGISTERED PROFESSIONAL ENGINEER HEREBY CERTIFY THAT THE ATTACHED PLANS WERE PREPARED UNDER MY SUPERVISION AND ARE COMPLETE AND CORRECT TO THE BEST OF MY KNOWLEDGE AND BELIEF.

N:\Toms's stamp.JPG

THOMAS R. LITTLE
CITY ENGINEER

City Eng. T LITTLE	Drawn By: J L W	Description	Date	Checked By
	Approved By: T R L			
Project No. 2002-03	Date: 2/5/2002	Water Replacement Proj 2002-03		
District No. N/A	Scale: AS SHOWN			

2002-03

8